


4.2KM AUNDH ROAD PACKAGE




 Name of Contractor
J P Enterprises

 Project Consultant
Pavetech Consultant

 Estimated Cost
Rs 37.07 Cr

 Accepted Tender Amount
Rs 33.07 Cr

 Present Status of Work
37% completed

 Payment Made
Rs 6.8 Cr.

 Date of Commencement
16/09/2019

 Third Party Supervision
CEIL

 Maintenance Period
5 years after completion

 Reasons for Delay
**Covid Pandemic
Delay DP marking
Land Issues**



Before



After



After










Latitude: 18.561755
Longitude: 73.797567
Elevation: 563.19±6 m
Accuracy: 8.4 m
Azimuth: 281° (W)
Pitch: -11.4° (-0.6°)
Time: 02-07-2022 12:56
Note: 70MTR Bridge Approach Vidhate Vasti Road

Powered by AngleCam

VIDHATE VASTI ROAD COMPLETED



GPS Map Camera



VIDH
COL

Pune, Maharashtra, India

Whispering Winds Rd, Aundh, Pune,

Maharashtra 411007, India

Lat 18.561764°

Long 73.797416°

04/10/22 10:35 AM GMT +05:30

AMBEDKAR CHOWK- GAIKWAD PETROL PUMP ROAD



ITI ROAD AUNDH

